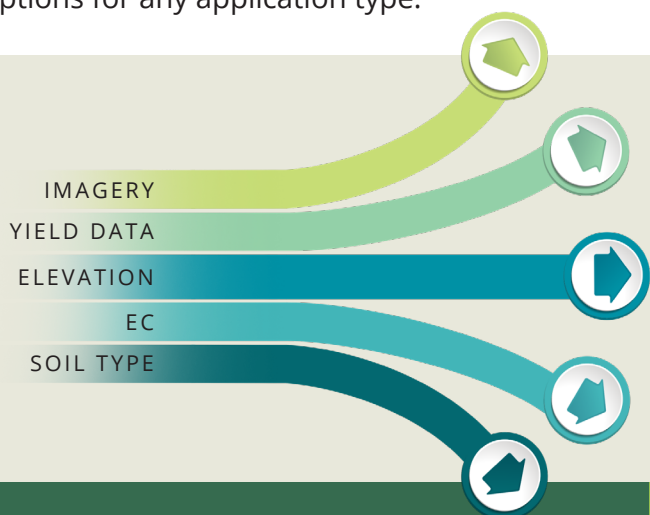




Use the datasets you care about to create custom managements zones that quickly convert into prescriptions for any application type.

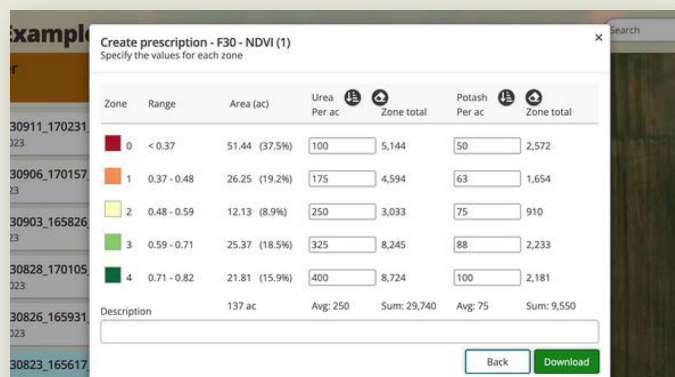
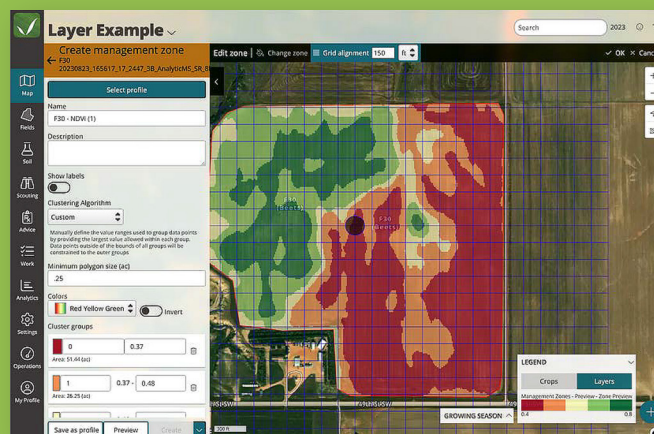


Select a high resolution image from a catalogue of daily images backfilled 5 years. Also upload any other datasets you care about to contribute to zone delineation including yield, LiDAR, EC or soil data.

Choose how you break your selected dataset into zones. Control the number of zones, minimum zone size, and the algorithm used for grouping your dataset.

Fine-tune for perfection. Use FarmQA's zone editor to dial the final product in until the zones represent the variability of the field to your liking. Finally, use a grid alignment to slice the zones to the granularity of your applicator's specifications.

Save your work! Create zone profiles which can be quickly reused over and over again.



Enter your product input without restrictions,
populate your rates including an auto fill option.

See final load totals onscreen before publishing for final tweaks. Download to shapefile.

Quickly write multiple prescriptions by reusing zones over time.

FarmQA Zone and Prescription Writer

Share completed zones and prescriptions with the client within the software.	Auto fill prescriptions to ensure even distribution of data.	Save and reuse profiles for consistency and efficiency.	PDF loadsheet including the zone map, prescription, and product totals.
Customize zones to meet your requirements.	View zone maps on mobile with your GPS included to validate zone quality.	Export to shapefile including multi-input prescriptions.	Customize the styling, labels, and legend so you are in control of the output to the client.

FarmQA acts as a grower portal, the created zones and prescriptions are viewable and downloadable to your clients from the web. This allows for a quicker feedback loop during creation, fewer phone calls in season, and less USB jumpdrive transfers!

Try FarmQA for FREE

Experience the efficiency of zones and prescription creation today.

Download our mobile app to try FarmQA for Free.



Or get the full web experience by signing up via our website below.

FOR DETAILS VISIT: FarmQA.com

CONTACT: 701.941.2046 **EMAIL:** Sales@FarmQA.com

FarmQA is a suite of digital tools for agriculture service providers, retailers, and growers designed to streamline and improve core agronomy service functions. The suite includes an easy-to-use, full-function mobile scouting app as well as a complete web platform for collecting and displaying information from a variety of sources like NDVI imagery, weather, moisture, scouting reports, and more. FarmQA provides a full picture of what's happening above and below ground, so you can make informed agronomical decisions and drive better yields.

FarmQA was founded by Amity Founded/CEO/President Howard Dahl in 2015.



1854 Research Circle North | Fargo, ND 58102
701.941.2046 | sales@farmqa.com

FarmQA.com